

Trip Distance: 118.76 mi

Trip Time: 03:56:06

Start: Start

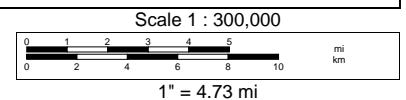
Total Stops: 3

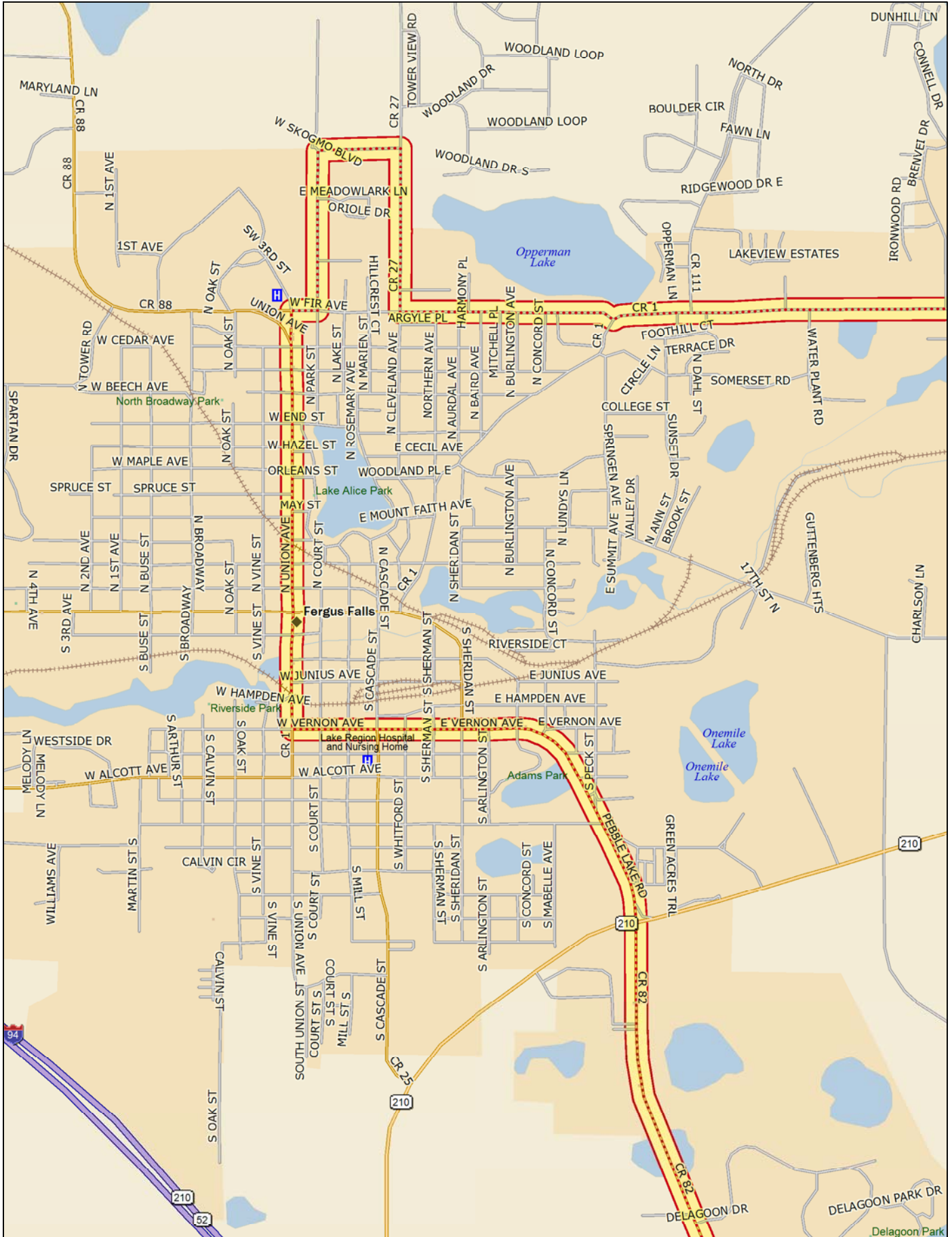
Finish: Start

Data use subject to license.

© 2007 DeLorme. Street Atlas USA® 2008.

www.delorme.com





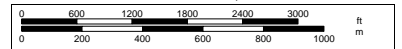
Data use subject to license.

© 2007 DeLorme. Street Atlas USA® 2008.

www.delorme.com



Scale 1 : 25,000



1" = 2,083.3 ft



Data Zoom 13-0

	Dist	Turn		Road	Exit	Total Time	Total Dist
		Start	at	Start		00:00:00	0.00 mi
		Go straight (N)	on	CR 35 (S Main St)		00:00:00	0.00 mi
	in 2.05 mi	Keep left (N)	on to	T-1044		00:03:27	2.05 mi
	in 0.08 mi	Turn left (NNW)	on to	CR 35		00:03:35	2.13 mi
	in 1.11 mi	Turn left (W)	on to	CR 18		00:05:27	3.24 mi
	in 6.49 mi	Turn left (SW)	on to	CR 1		00:20:55	9.73 mi
	in 4.06 mi	Turn right (W)	on to	E Fir Ave		00:32:27	13.78 mi
	in 0.65 mi	Turn right (N)	on to	CR 27 (N Cleveland Ave Jewett Lake Rd)		00:35:03	14.44 mi
	in 0.49 mi	Turn left (W)	on to	Skogmo Blvd		00:36:38	14.93 mi
	in 0.25 mi	Turn left (S)	on to	N Park St		00:37:13	15.18 mi
	in 1.47 mi	Go straight (S)	on to	CR 1 (S Union Ave)		00:41:41	16.65 mi
	in 0.36 mi	Turn left (E)	on to	W Vernon Ave		00:42:38	17.01 mi
	in 0.17 mi	Go straight (E)	on to	E Vernon Ave		00:43:05	17.17 mi
	in 0.59 mi	Keep right (SSE)	on to	Pebble Lake Rd		00:44:40	17.76 mi
	in 0.65 mi	Go straight (S)	on to	CR 82 (Pebble Lake Rd)		00:46:25	18.41 mi
	in 0.91 mi	Go straight (SSE)	on to	Pebble Lake Rd		00:48:16	19.32 mi
	in 0.03 mi	Go straight (SSE)	on to	CR 82 (Pebble Lake Rd)		00:48:19	19.36 mi
	in 1.07 mi	Keep right (SSE)	on to	Pebble Lake Rd		00:50:07	20.43 mi
	in 0.14 mi	Go straight (SSE)	on to	CR 82 (Pebble Lake Rd)		00:50:20	20.56 mi
	in 2.53 mi	Keep left (S)	on to	US 59		00:54:36	23.09 mi
	in 0.94 mi	Turn left (SE)	on to	CR 82 (Sunset Dr)		00:55:48	24.03 mi
	in 12.71 mi	Keep right (S)	on to	Birch Ave		01:26:07	36.74 mi
	in 0.02 mi	Go straight (ESE)	on to	CR 82 (Main St)		01:26:10	36.76 mi
	in 0.16 mi	Go straight (E)	on to	Main St		01:26:30	36.92 mi
	in 0.08 mi	Keep left (ESE)	on to	CR 10 (Main St)		01:26:38	37.00 mi
	in 0.22 mi	Keep right (SE)	on to	CR 82		01:27:00	37.22 mi
	in 2.59 mi	Keep right (ESE)	on to	CR 82 NW		01:31:22	39.81 mi
	in 1.24 mi	Keep left (E)	on to	CR 24 NW		01:33:28	41.05 mi
	in 0.48 mi	Stop	at	Melby Outpost		01:34:17	41.53 mi
		Go straight (E)	on	CR 24 NW		01:34:17	41.53 mi
	in 1.37 mi	Turn left (N)	on to	CR 1 NW		01:36:35	42.91 mi
	in 0.36 mi	Keep right (NNE)	on	CR 1 NW		01:37:26	43.27 mi
	in 3.69 mi	Keep left (W)	on to	CR 1		01:46:12	46.96 mi
	in 0.28 mi	Go straight (WNW)	on to	CR 64		01:46:52	47.24 mi
	in 0.53 mi	Keep right (N)	on to	SR 78		01:48:07	47.77 mi
	in 1.80 mi	Turn right (E)	on to	CR 38		01:51:09	49.57 mi
	in 7.80 mi	Keep left (E)	on to	SR 235		02:04:19	57.37 mi
	in 2.47 mi	Turn left (N)	on to	CR 59 (Central Ave)		02:08:28	59.84 mi
	in 9.18 mi	Turn left (NW)	on to	CR 40		02:23:55	69.02 mi
	in 1.42 mi	Turn left (WSW)	on to	E Front St		02:26:15	70.44 mi
	in 0.17 mi	Stop	at	Purple Palace, Vining, MN		02:26:32	70.61 mi
		Go straight (ENE)	on	E Front St		02:26:32	70.61 mi
	in 0.18 mi	Keep left (N)	on to	CR 40 (May Ave)		02:26:49	70.79 mi
	in 0.01 mi	Go straight (NE)	on to	SR 210 (Front St)		02:26:50	70.80 mi
	in 6.03 mi	Turn left (NW)	on to	SR 108 (Douglas Ave)		02:36:57	76.83 mi
	in 1.11 mi	Go back (N)	on to	Balmoral Ave		02:38:49	77.94 mi
	in 0.00 mi	Keep right (W)	on to	SR 108		02:38:49	77.95 mi
	in 0.58 mi	Turn left (W)	on to	CR 16		02:39:47	78.53 mi

Data use subject to license.

© 2007 DeLorme. Street Atlas USA® 2008.

www.delorme.com

		Dist	Turn		Road	Exit	Total Time	Total Dist
	in	6.07 mi	Go straight (NNW)	on to	CR 5 (CR 16)		02:50:02	84.59 mi
	in	5.76 mi	Keep right (NE)	on to	SR 78		03:03:01	90.35 mi
	in	2.79 mi	Keep right (ENE)	on to	<unnamed>		03:07:43	93.14 mi
	in	0.03 mi	Keep right (E)	on to	SR 108 (Main St)		03:07:45	93.17 mi
	in	0.88 mi	Stop	at	Hoot n Holler, Ottertail, MN		03:09:14	94.05 mi
			Go straight (W)	on	SR 108 (Main St)		03:09:14	94.05 mi
	in	0.90 mi	Turn right (N)	on to	SR 78 (SR 108 CR 14)		03:10:45	94.96 mi
	in	0.75 mi	Turn left (WSW)	on to	CR 1		03:12:00	95.70 mi
	in	16.75 mi	Turn left (S)	on to	CR 35		03:45:28	112.45 mi
	in	6.30 mi	Finish	at	Start		03:56:06	118.76 mi

Total Time: 03:56:06 Total Distance: 118.76 mi